






# Bonnie Vale via Waterfall

## Excursion sites

-  Bus Parking - Bonnie Vale
-  Meeting Point - Bonnie Vale
-  Toilet Block

## Bus directions from Waterfall to Bonnie Vale

-  A  
Waterfall Station, Waterfall  
NSW 2233, Australia
-  B  
Bus Parking - Bonnie Vale

Enter the Royal National Park at McKell Avenue (Waterfall). Turn left onto Sir Bertram Stevens Drive at the T intersection. After 10km, turn right onto Bundeena Drive from Sir Bertram Stevens (just beyond the Wattamolla turnoff). Continue on Bundeena Drive until you reach the township of Bundeena (approximately 9km, 10-15 minutes). Take the second left onto Sea Breeze Lane, towards Bonnie Vale Picnic Area. Once you reach the parking bays at the picnic area, pull over at a safe spot and disembark students. Buses can then continue down the road to turnaround at the circle just before the campground gates. There is parking available for buses.

