






Bonnie Vale via Loftus

Excursion sites

-  Bus Parking - Bonnie Vale
-  Meeting Point - Bonnie Vale
-  Toilet Block

Bus directions from Loftus to Bonnie Vale

-  A
Loftus Oval, Sutherland, New South Wales
-  B
Bus Parking - Bonnie Vale

Enter the Royal National Park at Farnell Ave (Loftus).
Turn left onto Bundeena Drive from Sir Bertram Stevens Drive (approximately 13km; 20-25 minutes).
Continue on Bundeena Drive until you reach the township of Bundeena (approximately 9km, 10-15 minutes).
Take the second left onto Sea Breeze Lane, towards Bonnie Vale Picnic Area.
Once you reach the parking bays at the picnic area, pull over at a safe spot and disembark students.
Buses can then continue down the road to turnaround at the circle just before the campground gates.
There is parking available for buses.

